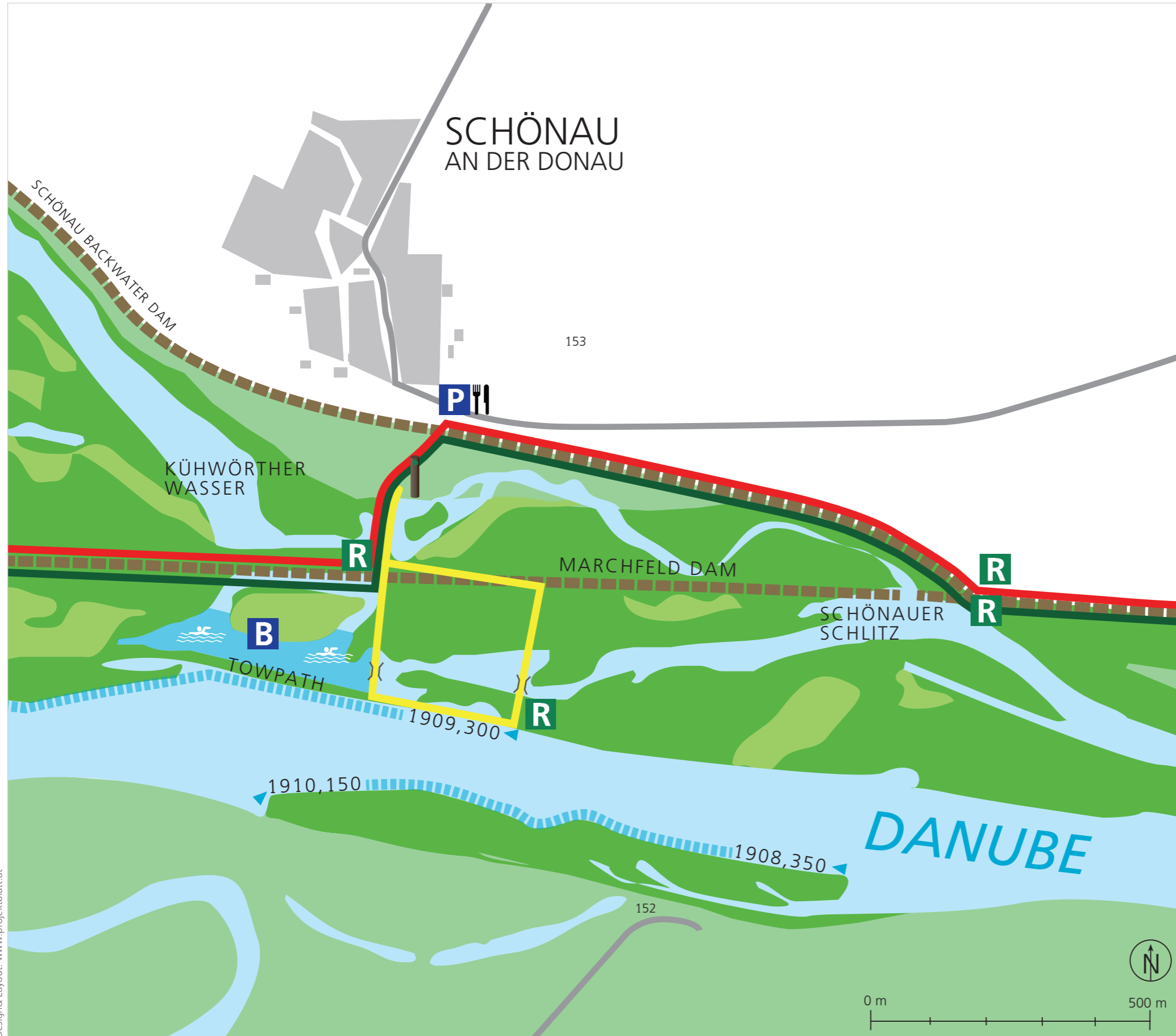

















# MAP OF TRAILS SCHÖNAU



## Walking trails:

 Schönauer Donaurunde – 2 km

-  Forest
-  Meadow
-  Body of water
-  City limits
-  Wetlands outside of National Park
-  Long-distance hiking trail 07
-  Cycling/walking path
-  Street
-  Designated swimming/landing area
-  Marchfeld dam
-  National Park entrance
-  Information
-  Rest area
-  Parking
-  Swimming area